




TreePeople



Safe Clean Water Program

Update Report: Watershed Coordinator

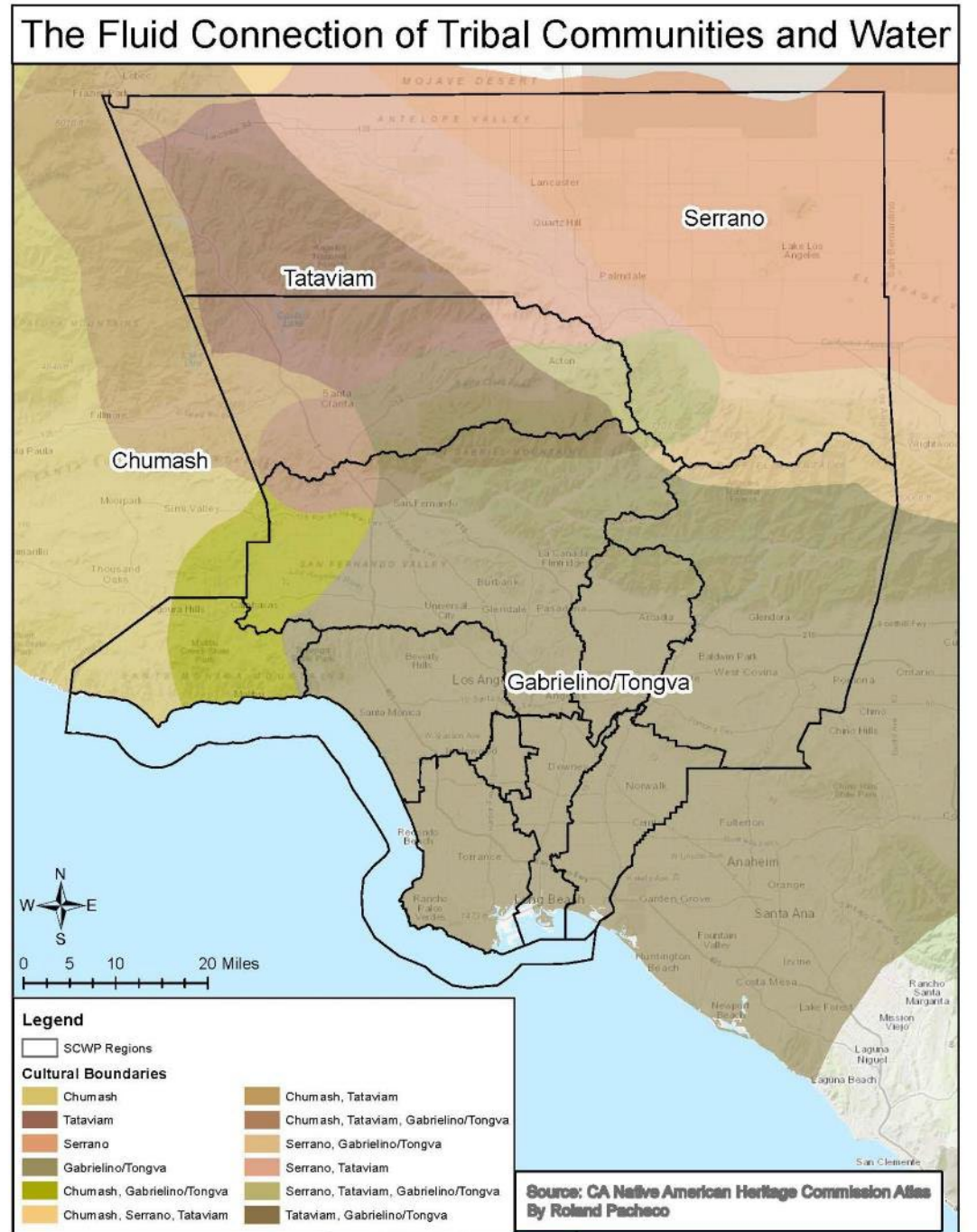
Santa Clara River Watershed Area

December 1, 2022

Land & Water Acknowledgement

The geographic area represented in the Santa Clara River Watershed Area is the unceded ancestral lands and waters of the Tataviam, Chumash, Serrano and Tongva people, the original stewards of this land.

Through our work, we seek to lift up the stories, culture and community of these California Native American Tribes, and all indigenous people living in the watershed.



Our Role:

- Project Guide
- Connector
- Educator



Los Angeles County Safe, Clean Water Program
Watershed Coordinator

Strategic Outreach and Engagement Plan 2022-2023



Prepared for
The Santa Clara River Watershed Area Steering Committee
by
TreePeople
(Approved July 7, 2022)


Role: Project Guide

- Leverage WaterTalks Resources
- Tataviam Land Conservancy
- Arundo Mapping and Removal
- Saugus USD Inquiry



Role: Connector

- Bouquet Canyon community
- High Speed Rail



Role: Educator

- WaterTalks Webinars – Dec 13, 10am-noon (SCR area)
- Register: www.watershedhealth.org/watertalks
- SCVWA magazine
- Soil Health webinar



Project Location or Range Upper
Santa Clara River Delta

Known or Potential Lead Applicant
City of San Jose

Supervisory District(s) and IRWM
Subregion(s)
Delta Region, Upper Santa Clara River

Known or Potential Partner(s)
• City of San Jose
• Santa Clara Water Resources Institute
• Santa Clara Valley Water District
• Santa Clara County Public Works Department



Thank You

Peter and Amanda:

- petermassey@treepeople.org
- abegley@treepeople.org

