



TreePeople

Safe Clean Water Program


Q1 Report: Watershed Coordinator

Santa Clara River Watershed Area

August 4, 2022

Today -

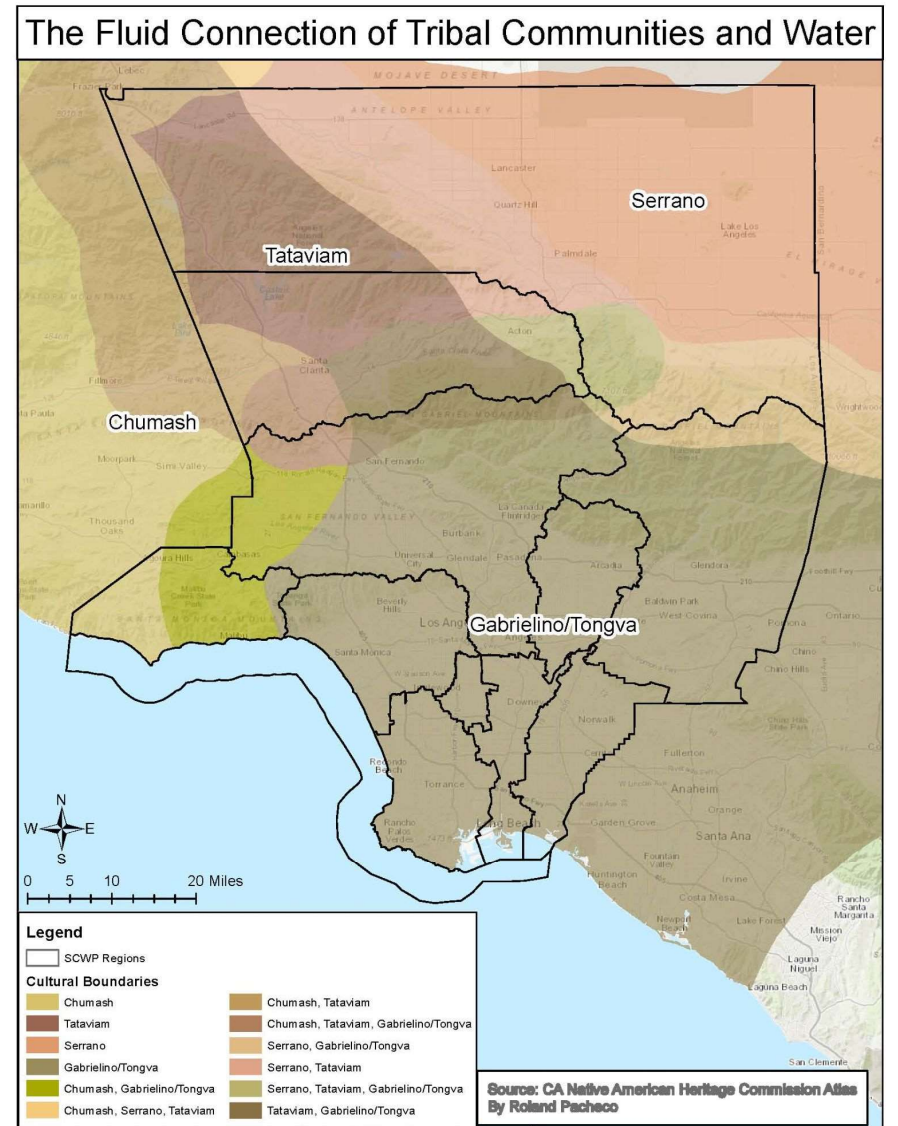
- Highlights – Quarter 1 Year 2
- “Quarter 1” covers May-July
- Upcoming



Land & Water Acknowledgement

The geographic area represented in the Santa Clara River Watershed Area is the unceded ancestral lands and waters of the Tataviam, Chumash, Serrano and Tongva people, the original stewards of this land. We honor their elders both past and present for their exemplary respect for Water.

Through our work, we seek to lift up the stories, culture and community of these California Native American Tribes, and all indigenous people living in the watershed.



Strategic Outreach & Engagement Plan

- Updated for Year 2
- Approved July 7
- Available on the website



Los Angeles County Safe, Clean Water Program
Watershed Coordinator

Strategic Outreach and Engagement Plan 2022-2023



Prepared for
The Santa Clara River Watershed Area Steering Committee
by
TreePeople
(Approved July 7, 2022)


Our Role:

Project Guide

- Connector
- Educator



WATER talks



Rural Water Supply Reliability Program

Project Location or Range
Upper Santa Clara River Region

Known or Potential Lead Applicant
LAC Waterworks


Supervisory District(s) and IRWM Subregion(s)
Fifth District; Upper Santa Clara River

Known or Potential Partner(s)

- LAC Waterworks
- State Water Resources Control Board SAFER Team
- East Action Groundwater Sustainability Agency
- Santa Clara Valley Groundwater Sustainability Agency
- TreePeople, Action Town Council
- Alajua Dulce Town Council

Project Type
Programmatic

Project Components
Non-construction Implementation



Source: CA Dept. of Water Resources

Role: Project Guide

- Leverage WaterTalks
- Rural Water Supply Reliability
- Arundo Mapping and Removal




Role: Project Guide

- Acton Flooding Multi-benefit Solutions
- Tataviam Land Conservancy
- Others



Role: Connector

- Stormwater and Schools Symposium
- Metrics and Monitoring Study
- Bouquet Canyon concerns



Role: Educator

- KHTS Home & Garden Show
- Two surveys
- Tax credit / business participation



Quarter One: By the Numbers

- Meetings / Interviews: 23
- Site Visits: 1
- Funder Meetings: 3
- People Engaged: 950+

Upcoming – Q2

- Tribal Allyship workshop (Aug 24)
 - www.watershedhealth.org/watertalks
- River Rally (Sept 17)
- Application to Strategic Growth Council (Oct 5)
- ALSO – space needed!

Thank You



Questions? Discussion?

